








- LEGEND:**
-  PROPOSED WIDENING OF BRIDGE DECK / ABUTMENT
 -  PROPOSED VIADUCT
 -  PROPOSED REPOSITIONED FOOTBRIDGE
 -  PROJECT BOUNDARY
 -  EXISTING TRAFFIC DIRECTION (ONE ARROW REPRESENTS ONE LANE)
 -  OPTION 2A: ROUTING
 -  PROPOSED COLUMN

Rev.	Date	Description	Drawn	Checked

土木 工程 拓展 署
CEDD Civil Engineering and Development Department

OFFICE: NEW TERRITORIES NORTH AND WEST DEVELOPMENT OFFICE

AGREEMENT NO. CE 8/2012 (HY)
 FLYOVER FROM KWAI TSING INTERCHANGE UPRAMP TO KWAI CHUNG ROAD – INVESTIGATION

PROPOSED ROAD WORKS

Drawing No.	FIGURE 2.1			
設計	SL	繪圖	SL	校核
				MSP
				Scale
				AS SHOWN
				Status
				日期
				29/08/14
				圖號
				FINAL

AECOM